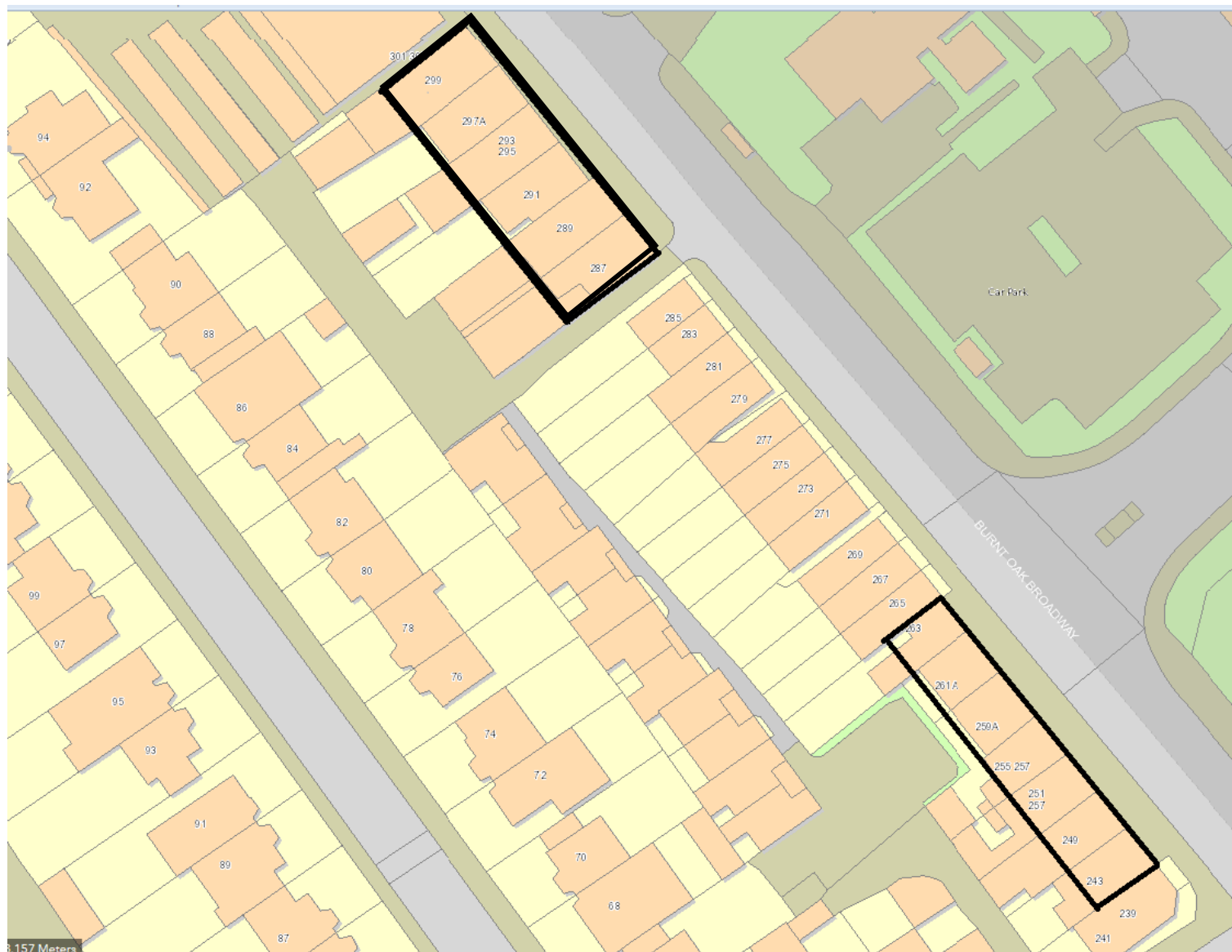


APPENDIX C
PROPOSED AREAS

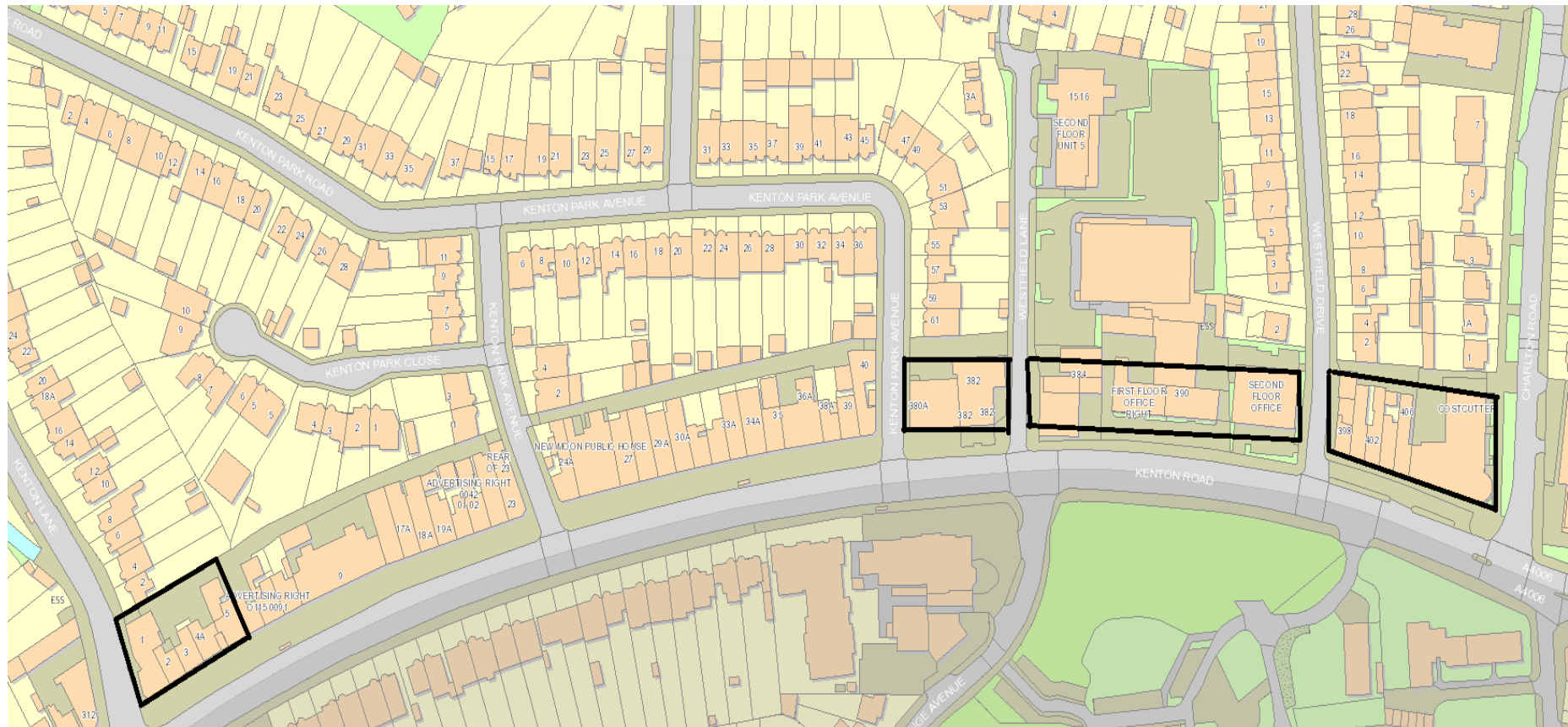
Edgware - Burnt Oak Broadway



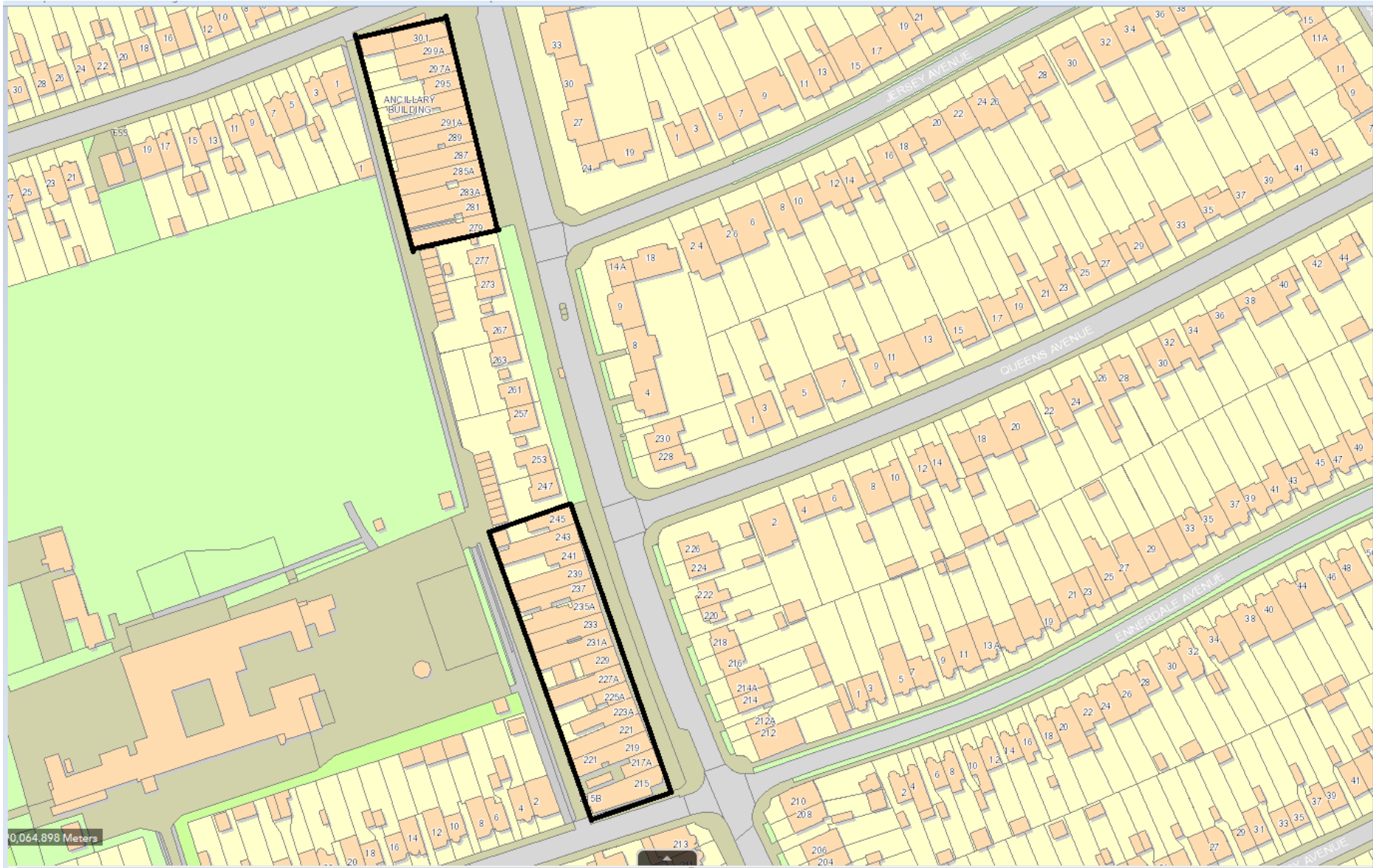
Edgware - Mollison Way – North and South Parade



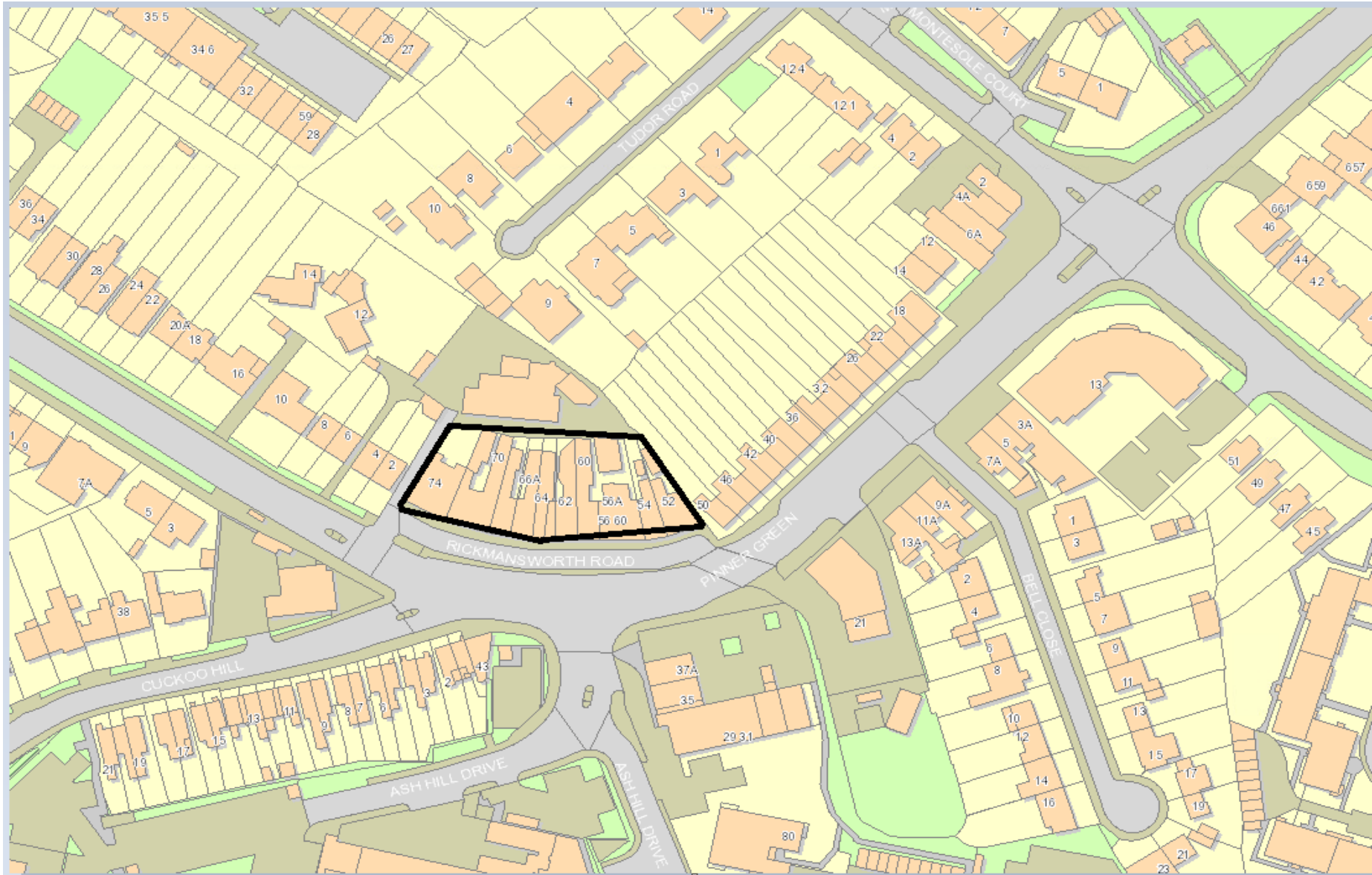
KENTON WEST - Kenton Road



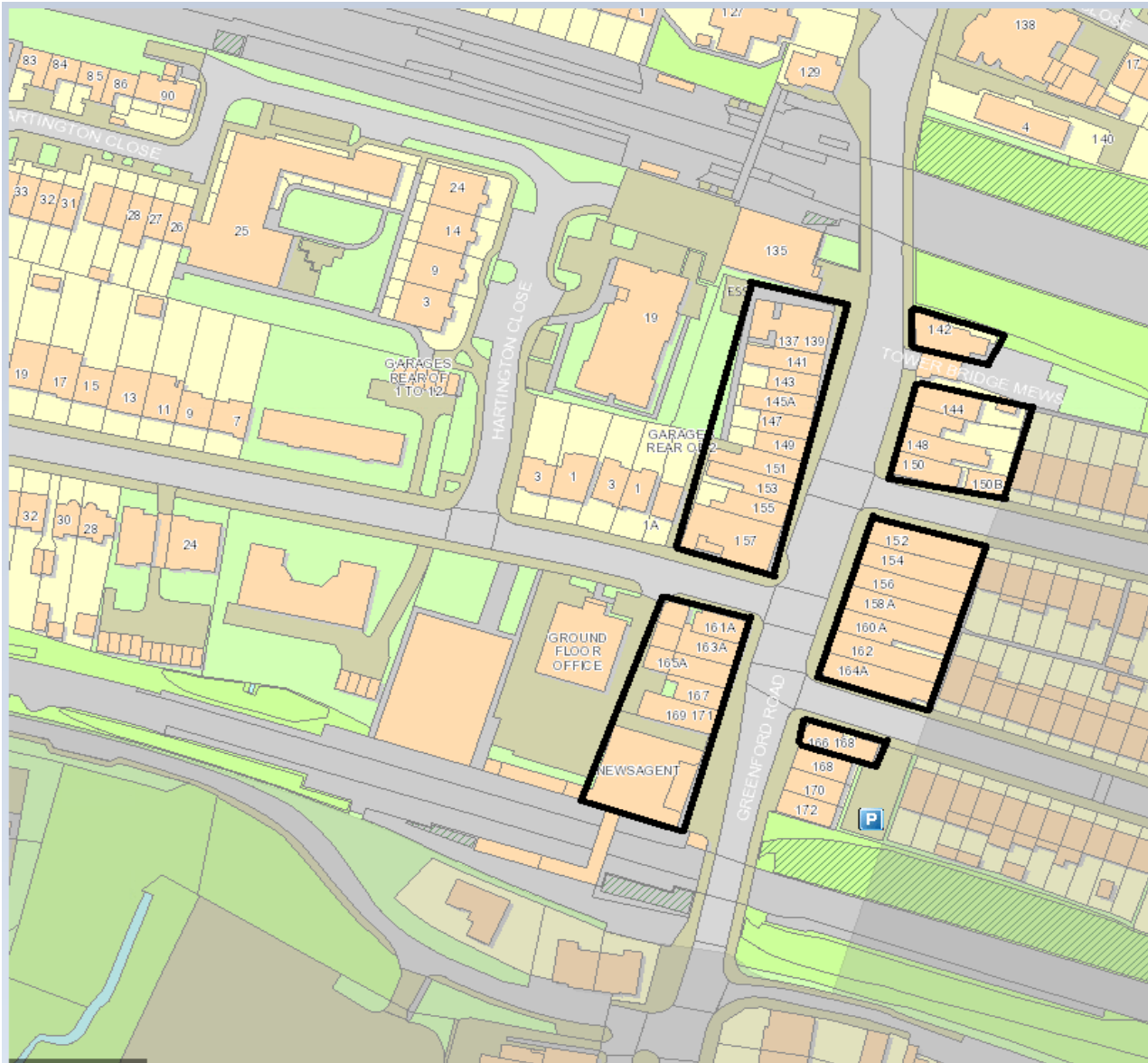
KENTON WEST – Kenton Lane



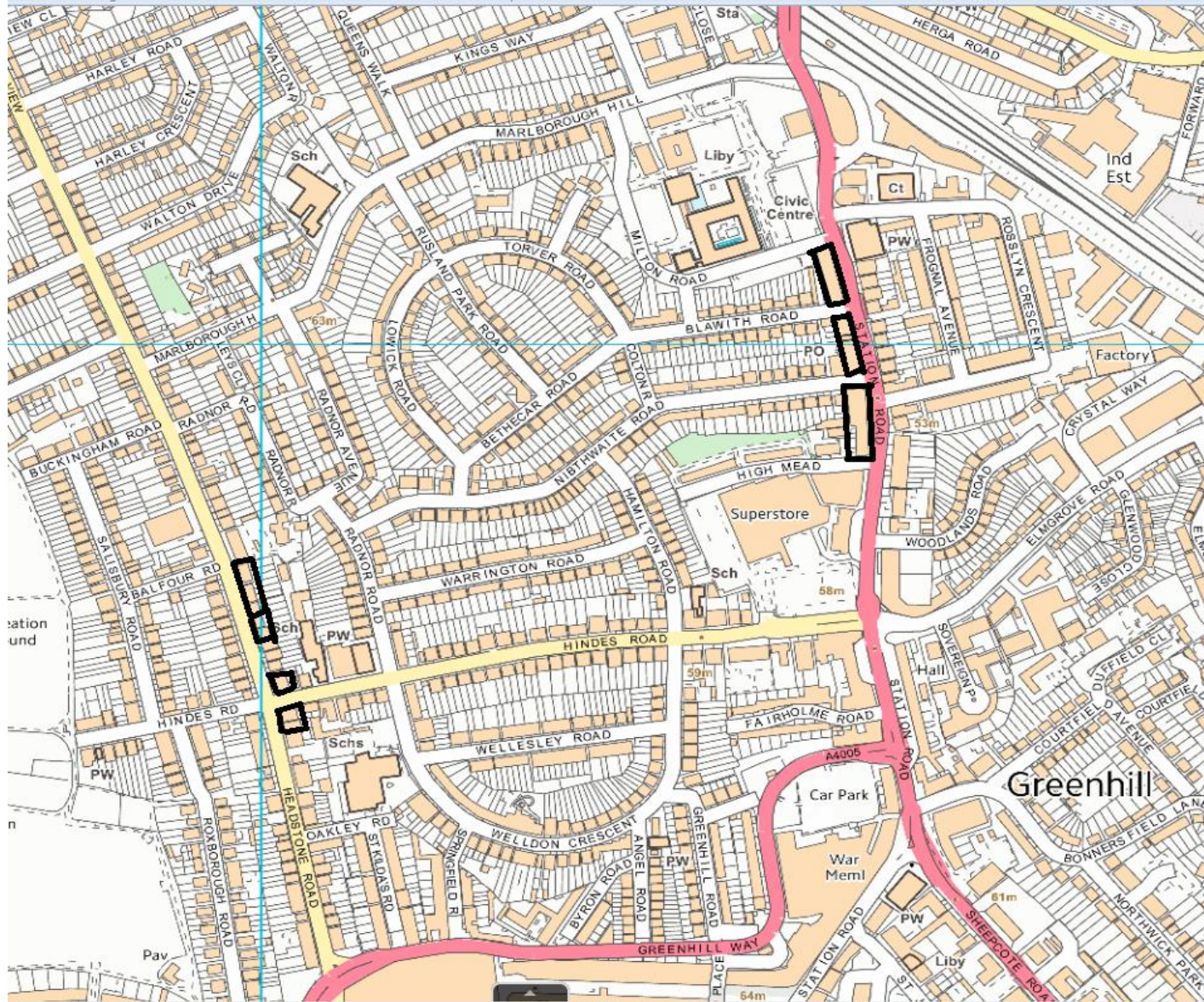
PINNER - Pinner Green



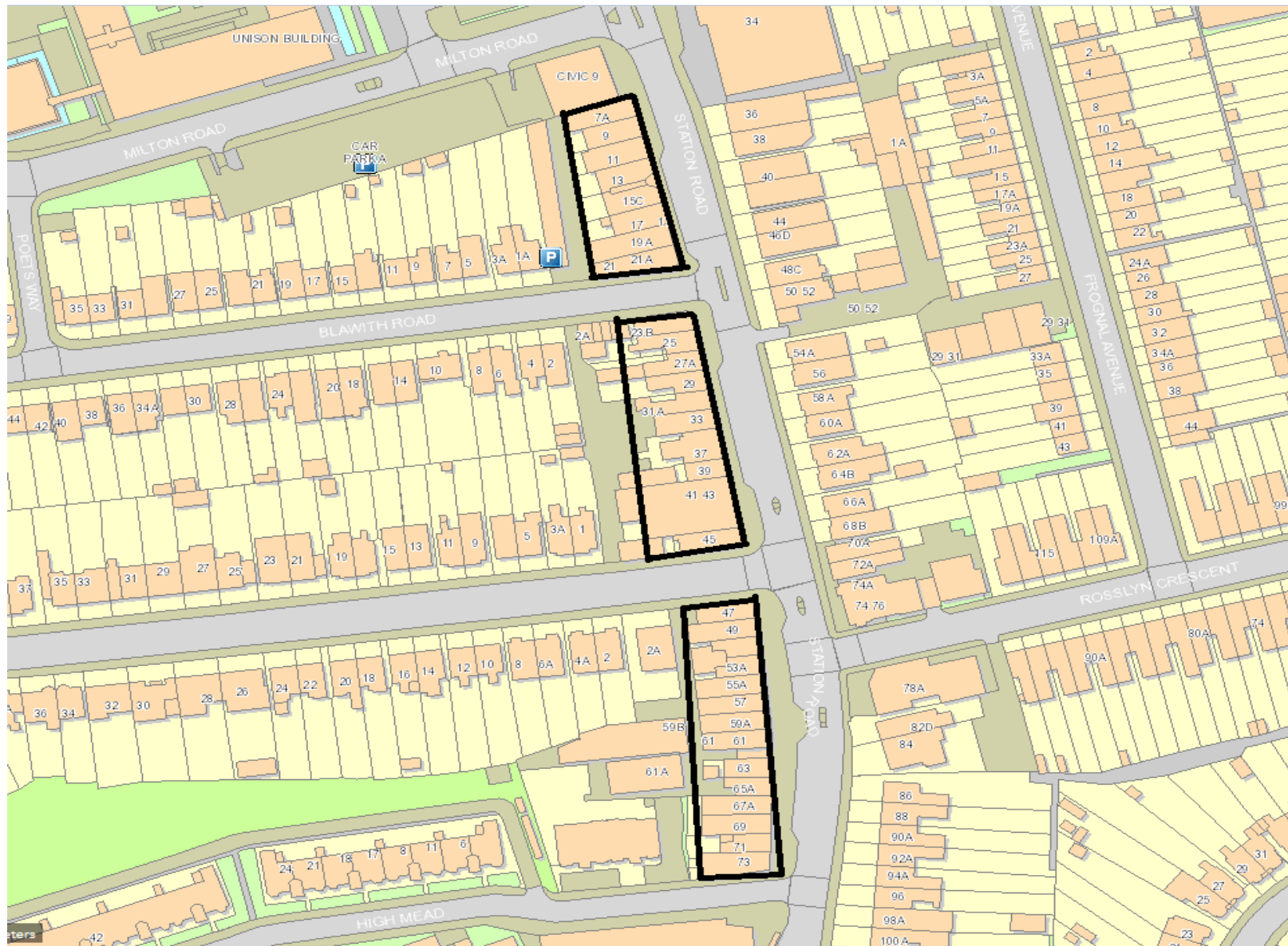
SUDBURY HILL - Greenford Road



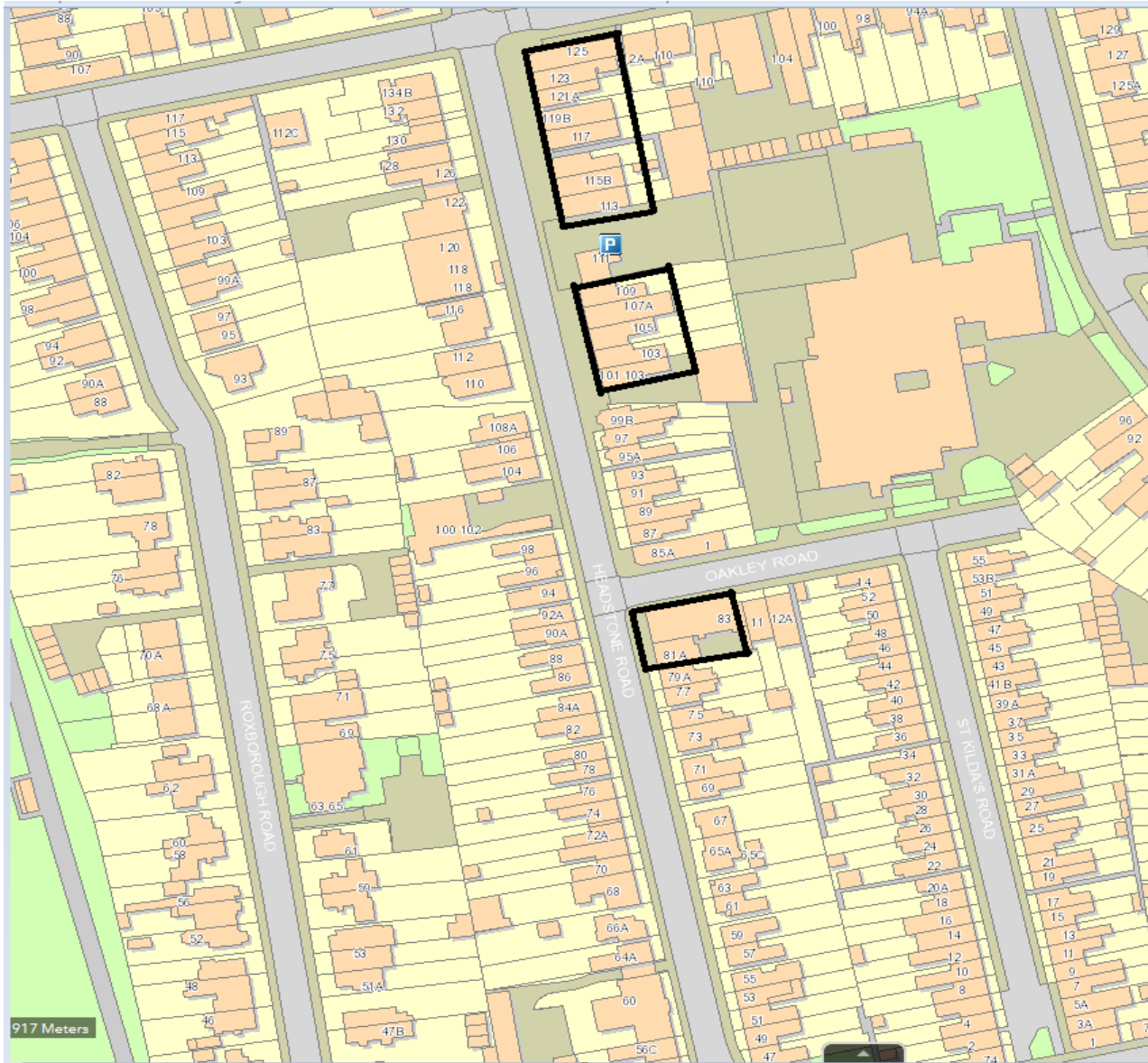
MARLBOROUGH – Station Road and Headstone Road



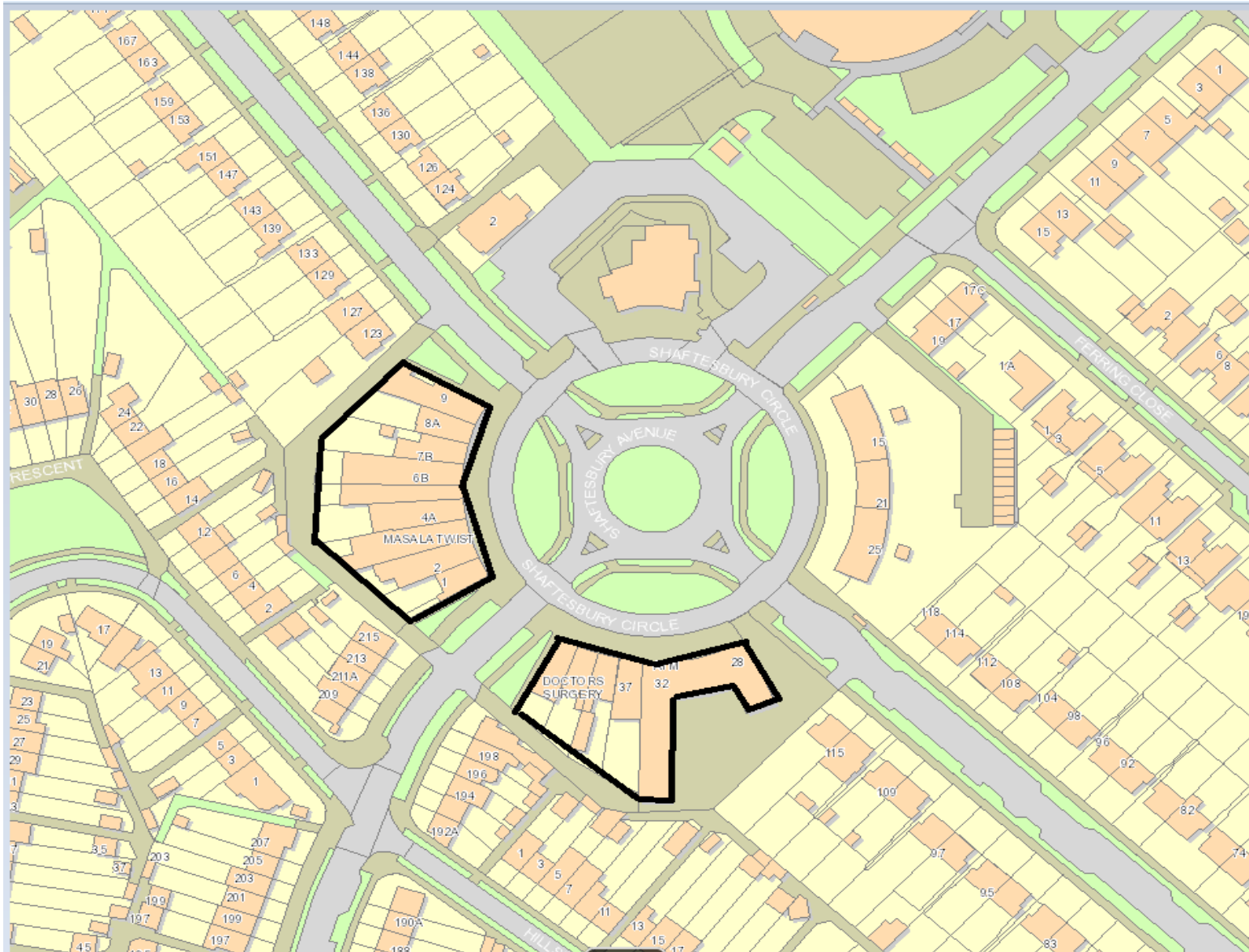
MARLBOROUGH - 7 - 73 Station Road



GREENHILL - Headstone Road



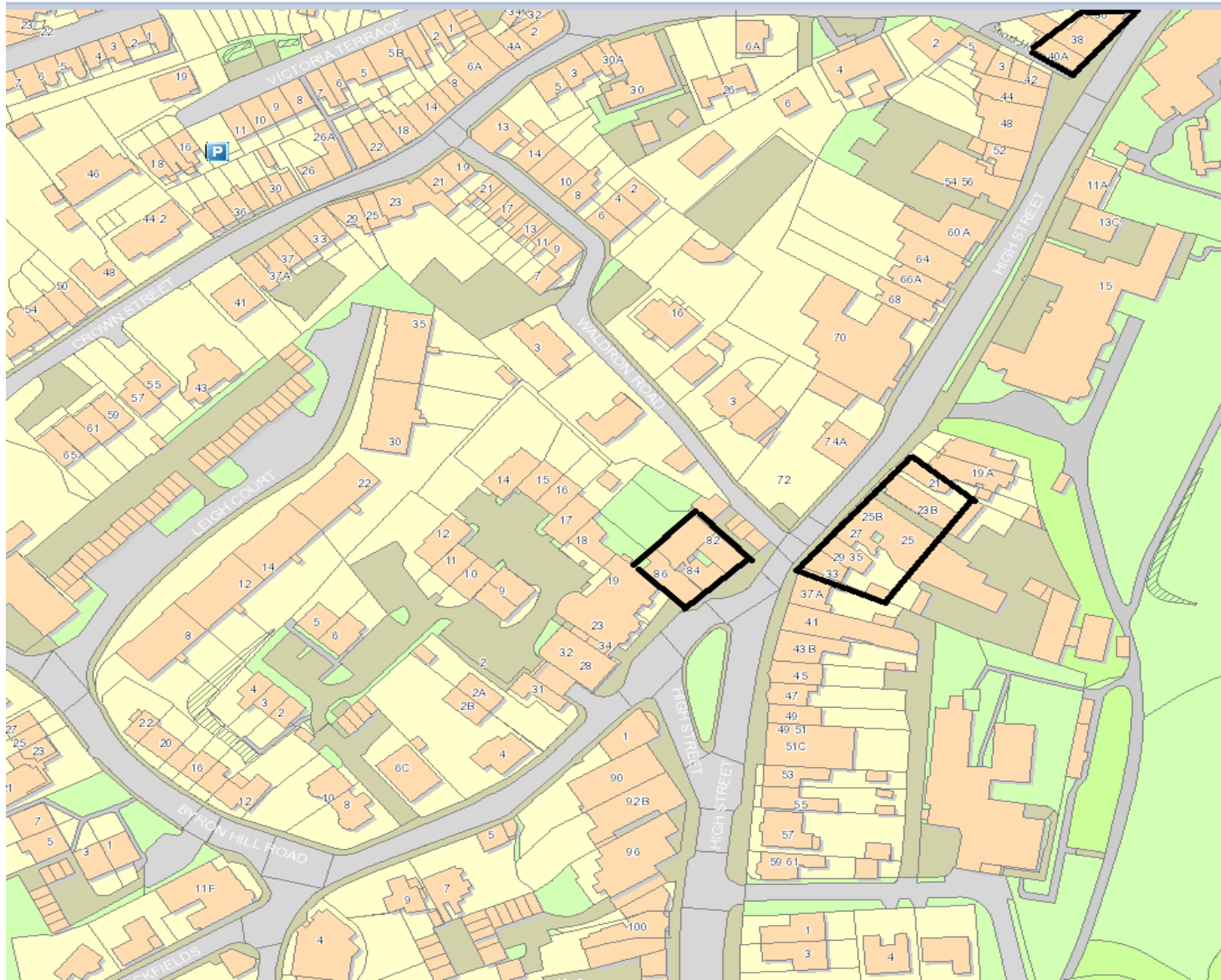
HARROW-ON-THE-HILL - Shaftesbury Circle, Shaftesbury Avenue



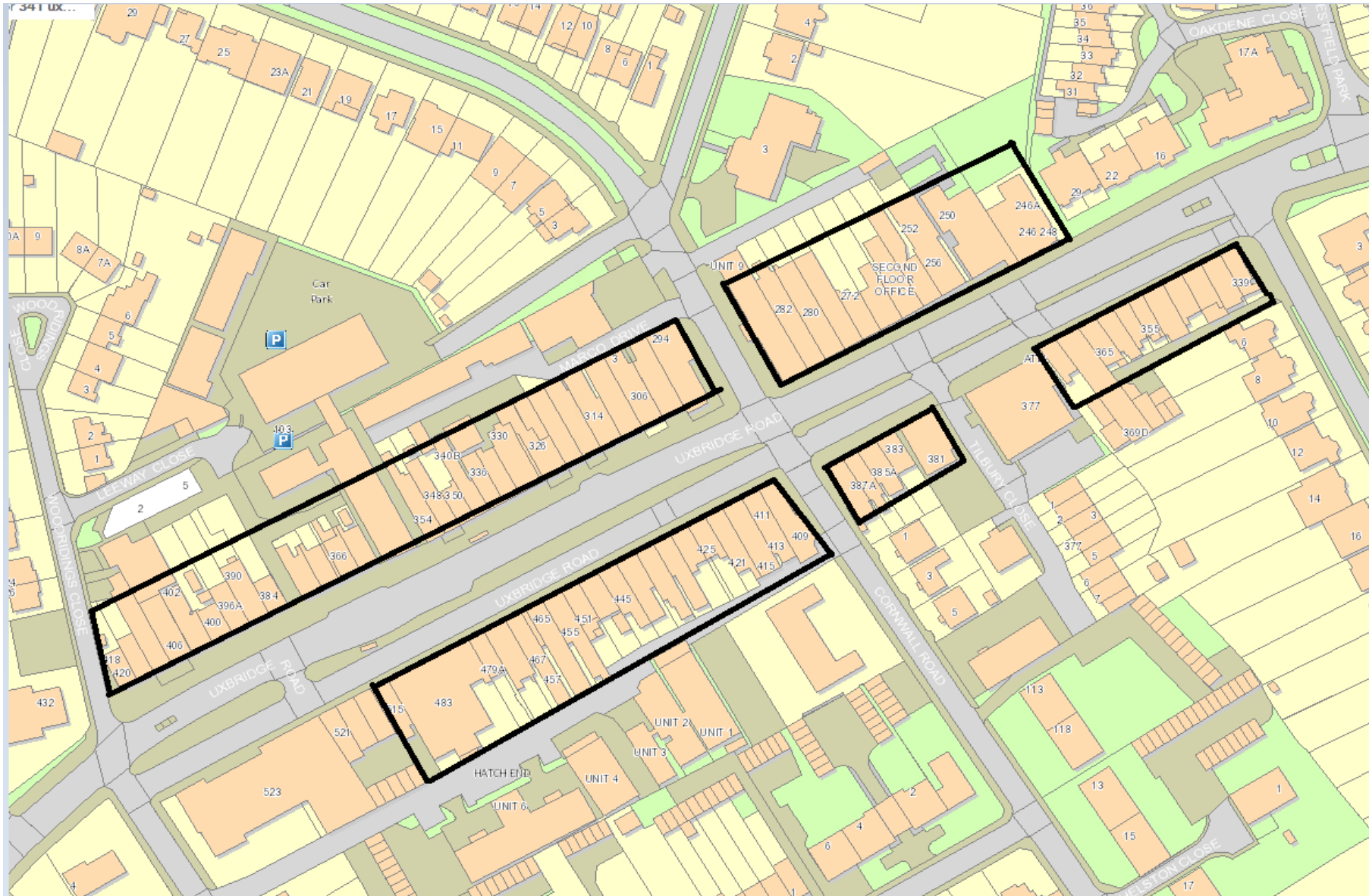
HARROW-ON-THE-HILL - 1 – 11 The Broadway, Northolt Road



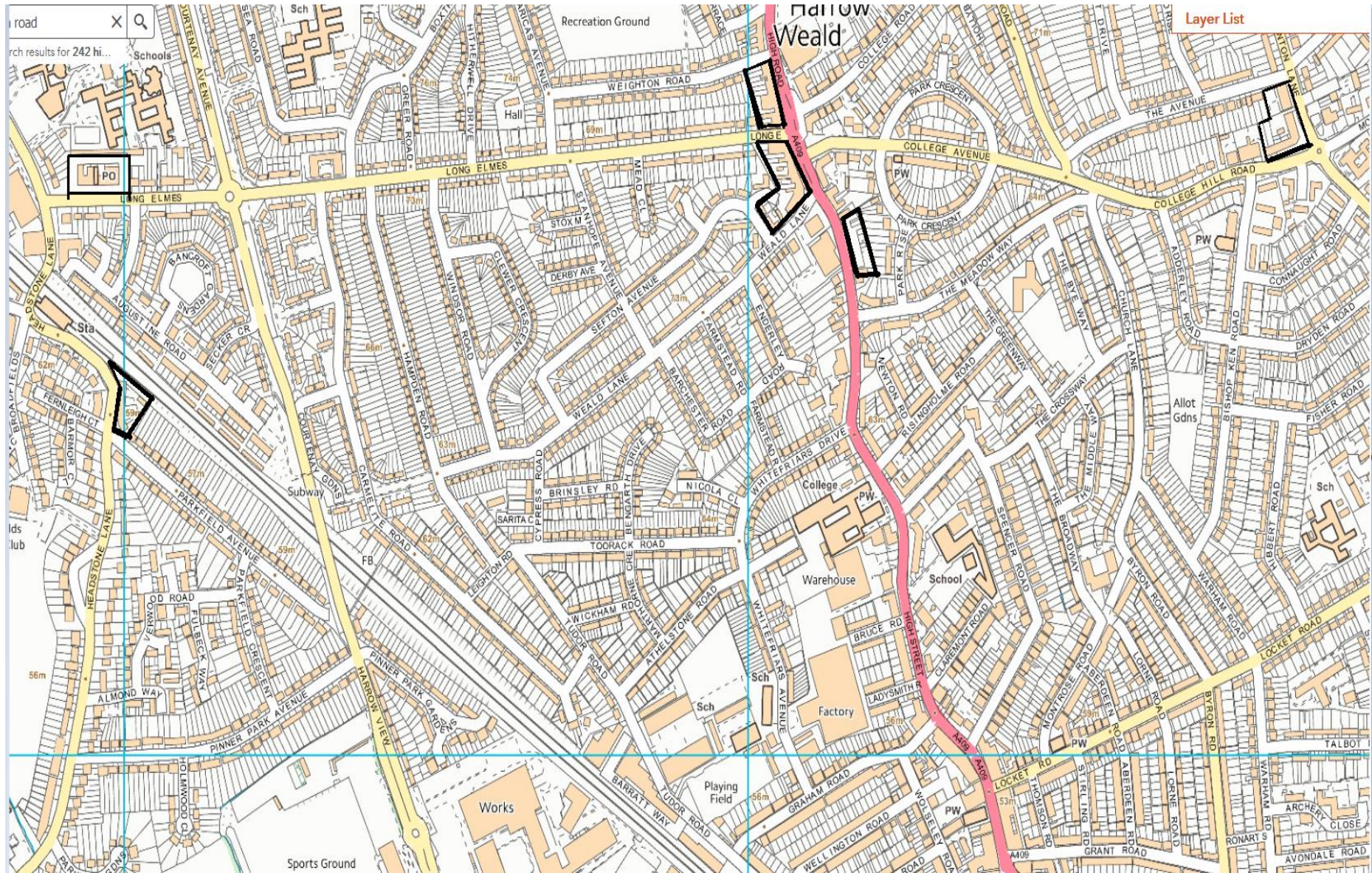
HARROW-ON-THE-HILL - High Street



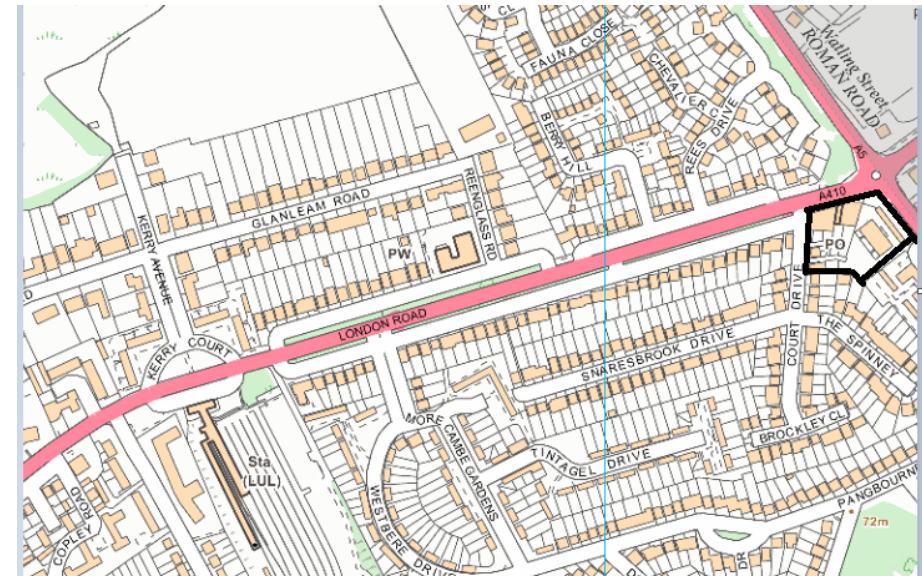
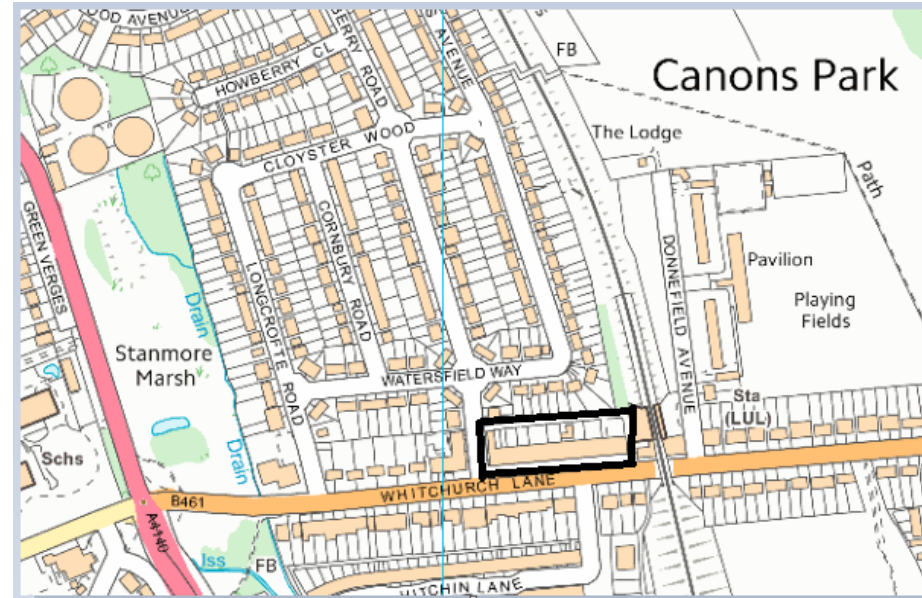
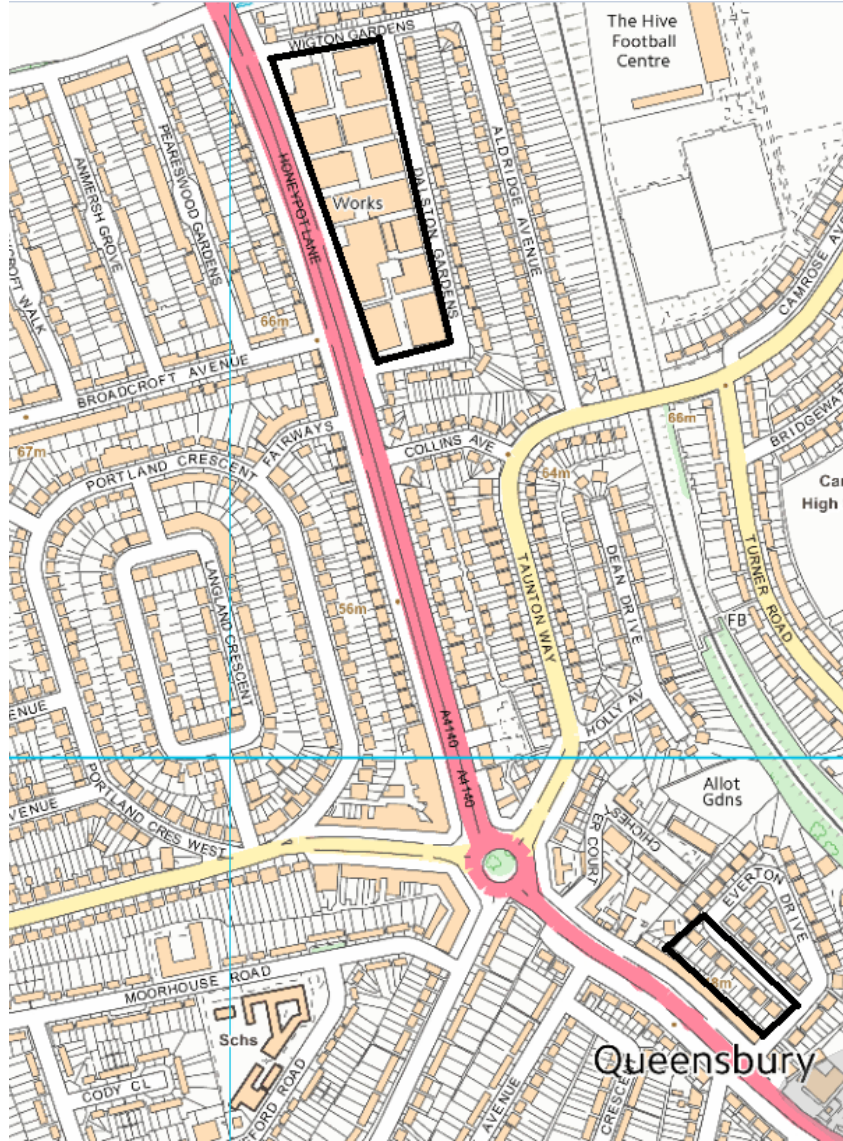
HATCH END - Uxbridge Road



HARROW WEALD – High Road, Headstone Lane & Long Elmes



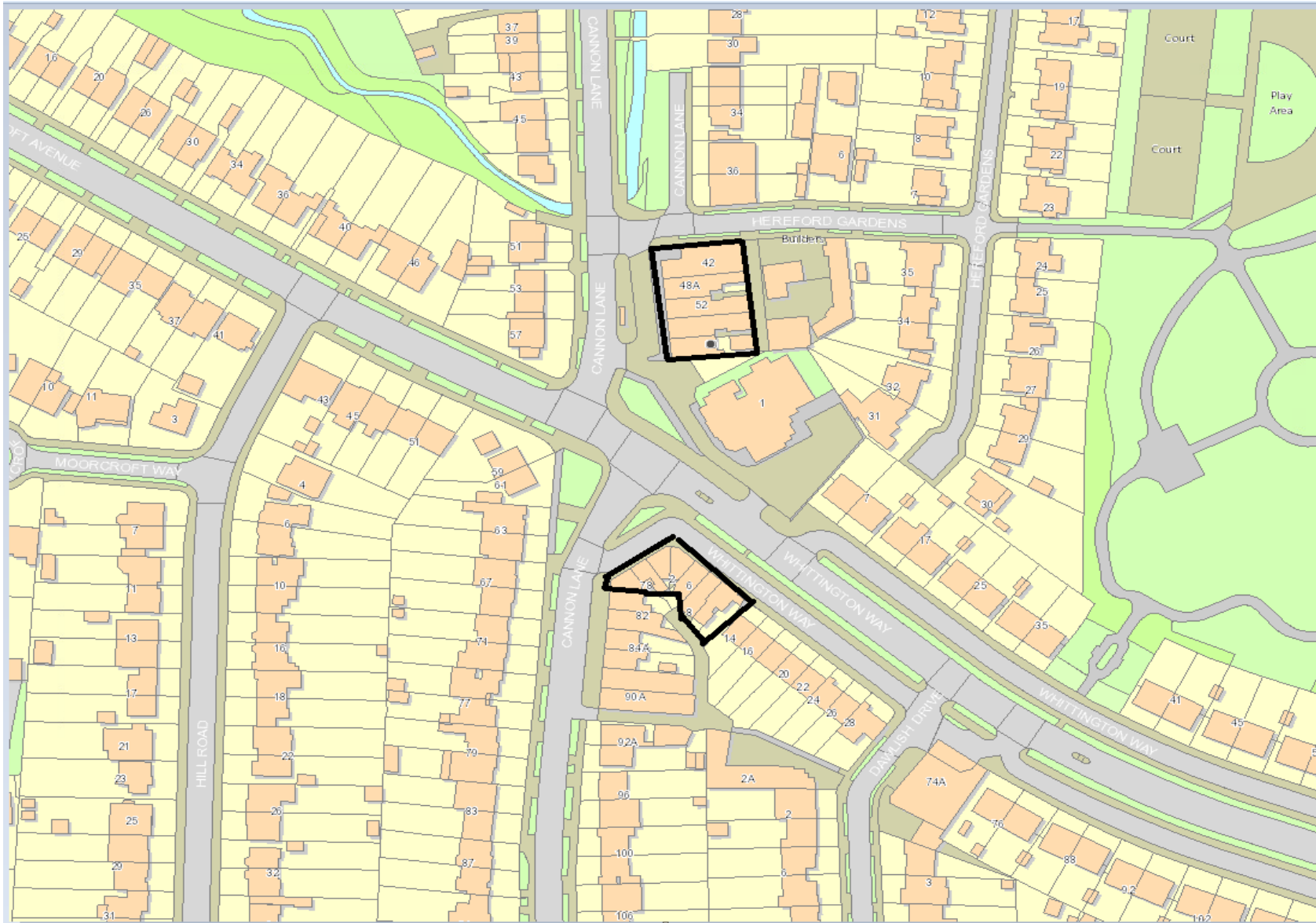
CANONS - 178 – 204 Honeypot Lane



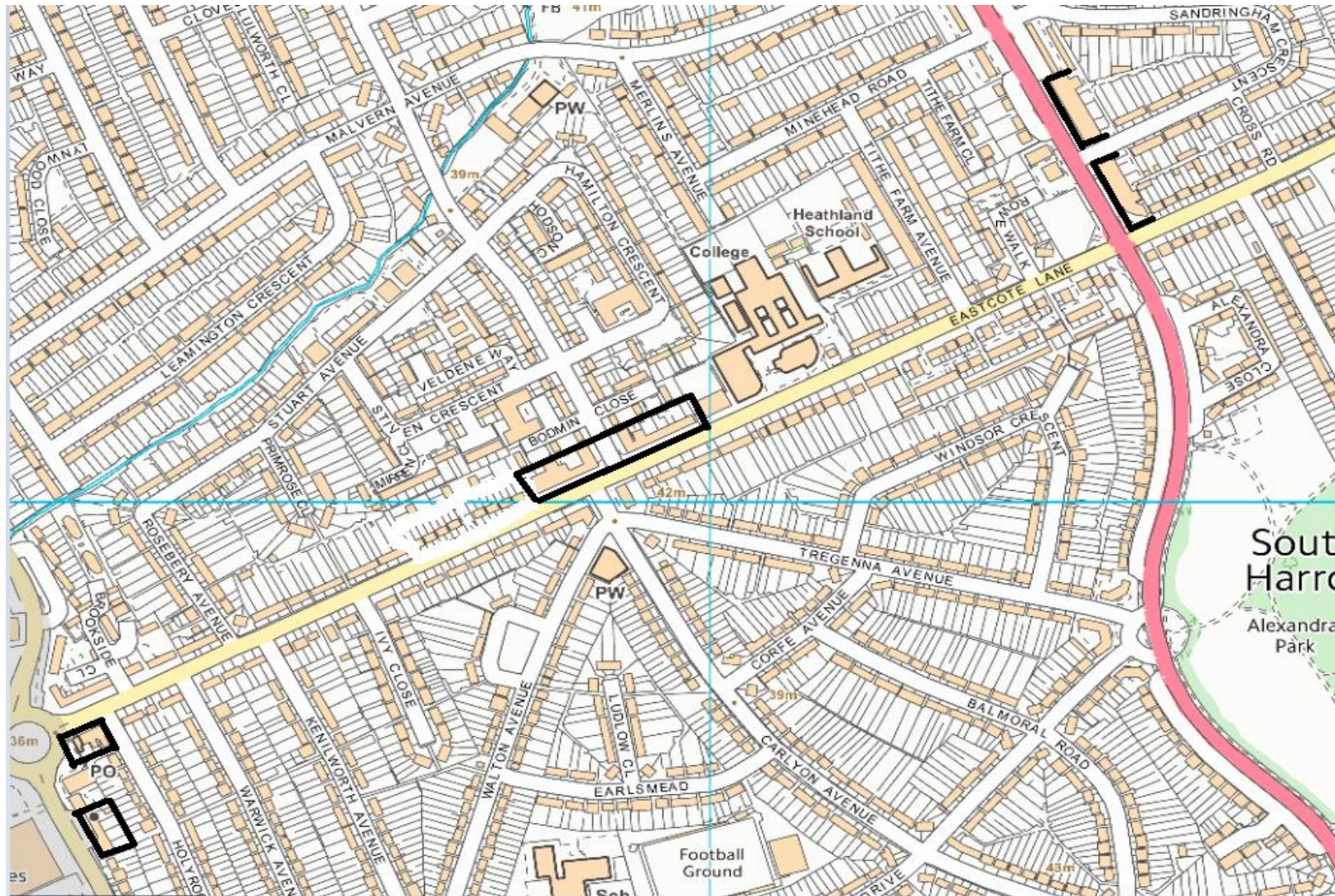
HEADSTONE SOUTH -



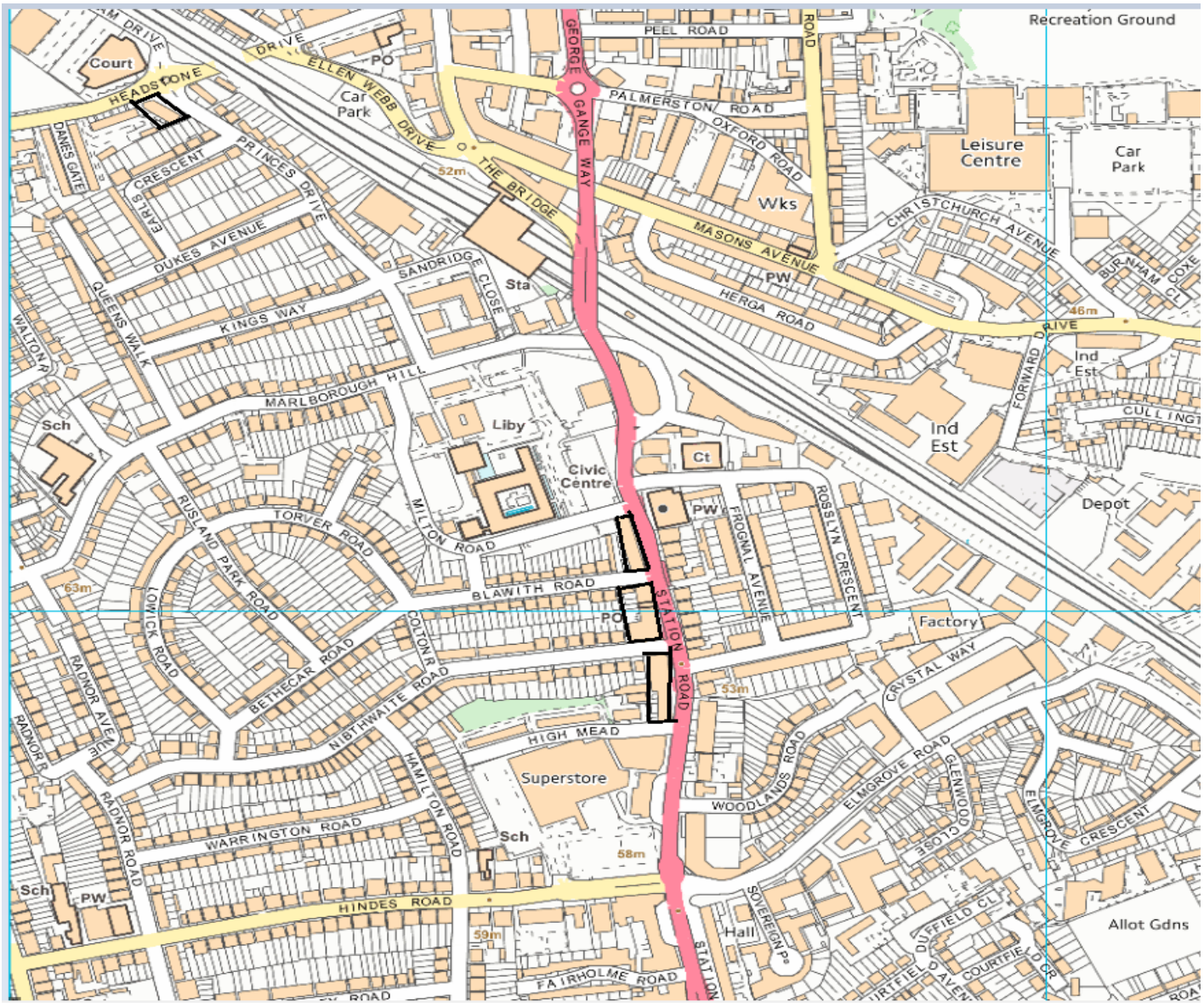
PINNER SOUTH – Canon Lane



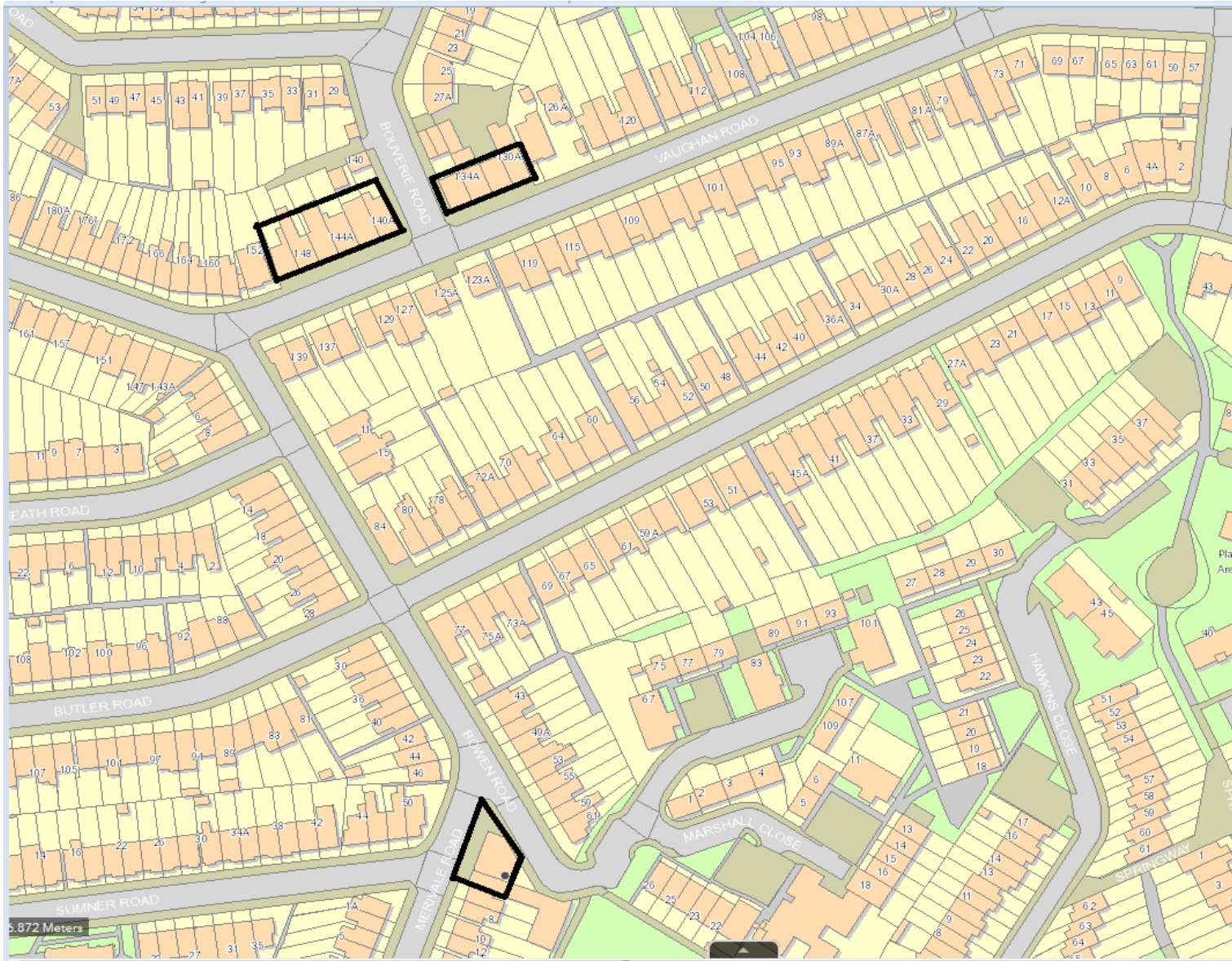
ROXBOURNE – Field End Road, Eastcote Lane, Alexandra Avenue



MARLBOROUGH – Station Road & Princes Drive



WEST HARROW - Merivale Road & Vaughan Road



ROXETH – Northolt Road

